






















-  On-road signed cycle route
-  Advisory cycle route
-  Traffic-free cycle route
-  On-road cycle lanes
-  Shared Space Zone
-  Pedestrian crossing
-  Toucan crossing
-  Primary school (Secondary schools and colleges named)
-  National Cycle Network route number
-  Local cycle route number
-  Library / Visitor Information Centre
-  Toilets
-  Train station / Level crossing
-  One-way street
-  Cycle parking
-  North Sea Cycle Route
-  Cycle shop
-  Car parking



Felixstowe

CYCLE MAP



Suffolk
County Council

Felixstowe

CYCLE MAP



Cartography © Sustrans FourPoint Mapping for Suffolk County Council.

Whilst every effort has been made to ensure the accuracy of these maps, Suffolk County Council and their partners cannot be held responsible for any errors or omissions.

Second edition January 2017

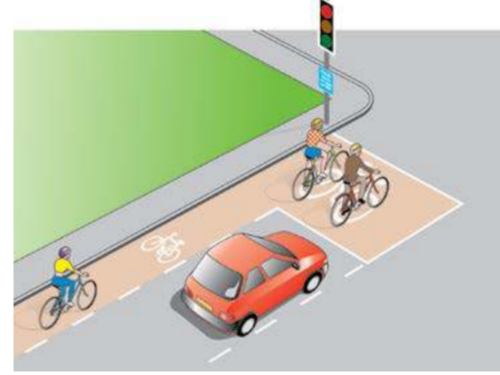
Common signs and symbols

Common road signs and markings that you may come across when cycling through the town.

 No entry (For all vehicles including cycles)	 Motor vehicles prohibited (cycles permitted)	 Cycle route forming part of the National Cycle Network	
 Segregated route	 No cycling	 Cycle route forming part of the local cycle network	
 Shared route for cyclists and pedestrians together	 Route for use by pedal cycles only		
 Route recommended for pedal cyclists (most often used in conjunction with advisory cycle lanes)	 With-flow cycle lane ahead		
 Cycle lane	 Cycle lane, track or route		 Direction arrow on cycle lane, track or route



Advanced stop lines
These are designed to improve safety and convenience for cyclists. When in the advanced position cyclists can be seen by motorists, thus reducing the chance of conflict as vehicles turn left.



Useful information

Foot and Cycle Ferries

At certain times of the year, foot and cycle ferries operate between Felixstowe, Shotley and Harwich and also between Felixstowe Ferry and Bawdsey.
www.harwichharbourferry.com

For further information:

Harwich or Shotley call the ferryman Christian Zeeman on 07919 911440
Bawdsey call the ferryman John Barber on 07709 411511

Felixstowe Visitor Information Centre

At the library
Crescent Road
Felixstowe
IP11 7BY
Tel: 01394 694880

Suffolk County Council

Endeavour House
8 Russell Road
Ipswich IP1 2BX
Tel: 0345 606 6067
Email: customer.service@suffolk.gov.uk
www.suffolk.gov.uk

Cycling UK

(The UK's National Cyclists' Organisation)

Parklands
Railton Road
Guildford
Surrey GU2 9JX
Tel: 01483 238 300
www.cycling@cyclingsuk.org

Sustrans

The UK's leading sustainable transport charity:

Head Office
Sustrans
2 Cathedral Square
College Green
Bristol BS1 5DD
Tel: 0117 926 8893
www.sustrans.org.uk



Bike shops

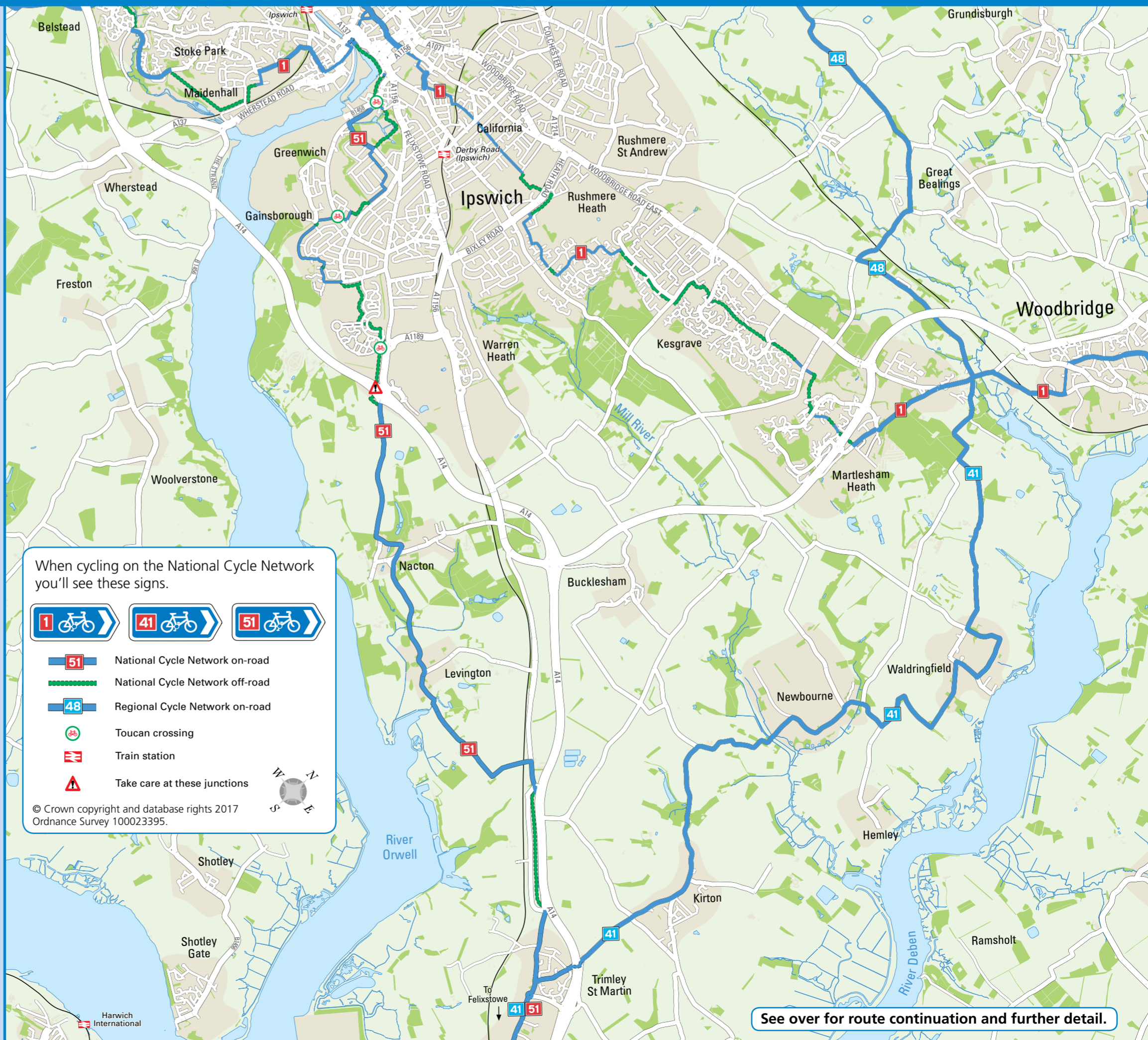
1 Alford Bros (Felixstowe) Ltd
119-121 Hamilton Road
Felixstowe IP11 7BL
Tel: 01394 284719
www.alfordbrothersandson.co.uk

2 Wilco Direct
31-39 Undercliff Road West
Felixstowe IP11 2AH
Tel: 01394 278884
www.wilcodirect.co.uk

Bike shops are marked on the map on reverse.



NCN Routes linking Ipswich, Woodbridge and Felixstowe



If you need help to understand this information in another language please call 03456 066 067

Se precisar de ajuda para ler estas informações em outra língua, por favor telefone para o número abaixo.

Jeżeli potrzebujesz pomocy w zrozumieniu tych informacji w swoim języku zadzwoń na podany poniżej numer.

এই লেখাটি যদি অন্য ভাষাতে বুঝতে চান তাহলে নিচের নম্বরে ফোন করুন

بەم زانیاریەشێتی ئە ب ت گەشتی هە یارمەر پ ویتەت بەگەوێ

بکەوێ خوارم ژمارەدی بەیوه بەزمان کێی تێر تگایە

如果你需要其他語言來幫助你了解這些資訊，請撥以下電話。

اگر شما نیاز دارید که این اطلاعات را به زبان دیگری دریافت کنید لطفاً به شماره زیر تلفن کنید.

If you would like this information in another format, including audio tape or large print, please call 03456 066 067.

recycle for Suffolk

Stonewall DIVERSITY CHAMPION

See over for route continuation and further detail.